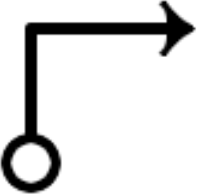

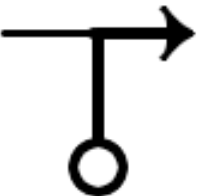
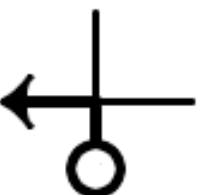
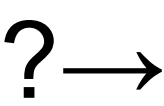
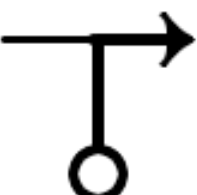
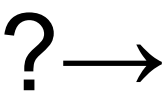
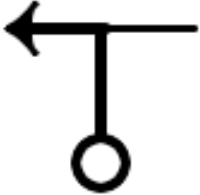

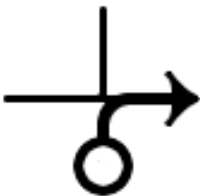
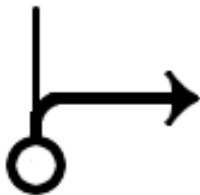
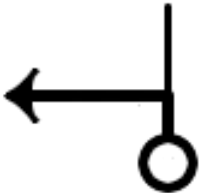
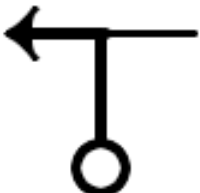
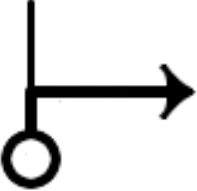
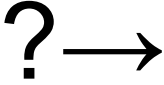
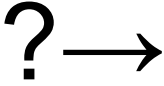
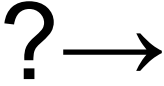
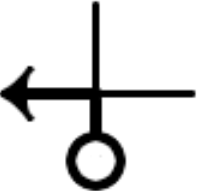
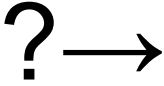
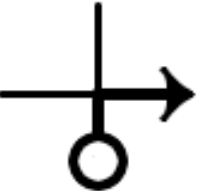
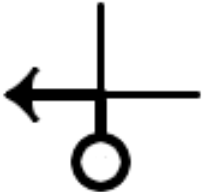


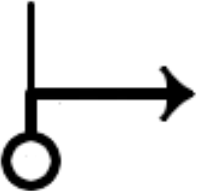
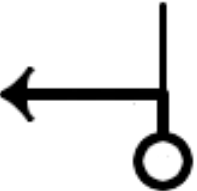
What	Details	Elapsed mileage	Miles until next
	Turn right at the corner of the building, after exiting the garage.	0.0	<0.1
	Turn left at the next corner of the building, towards the back exit from Dix Honda.	0.0	<0.1
	Turn right on to Enterprise Drive, exiting Dix Honda (not marked, but it is the only road at the back exit of Dix Honda)	0.0	0.1
	Turn left on to Cato Avenue (not marked, turn at the stop sign)	0.1	0.1
	To make the post before the mailman, you may want to quicken your gait. But to drop a letter on Saturday, if it's after _____:_____ you'll be too late.		
	Turn right on to Research Drive	0.2	0.2
	If your car breaks down, the drivers at _____ will be happy to return you to town.		



What	Details	Elapsed mileage	Miles until next
	Turn left on to W. Whitehall Road (not marked, but it is a T intersection)	0.4	1.6
?	Stay alert! Before your next direction, you'll pass by many proudly announced neighborhoods. First you'll pass _____ and _____ to your left, then _____ Townhomes and The _____ on the right. Then _____ back on the left.		
	W. Whitehall Road becomes University Drive Extension (W. Whitehall Road turns off to the left, do not follow)	2.0	1.2
? →	One more 'hood lurks to your left, it's _____, find it and continue on your quest.		
? →	We hope you know where you're at, we've tried to guide you true. Can you tell us what State Route you're on before you turn askew? SR _____		
	Turn right on to S. Atherton Street/Business US-322E	3.2	0.2
	Turn right on to W. Branch Road	3.4	0.9

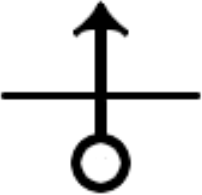
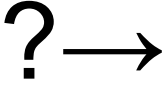
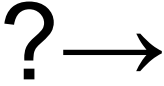
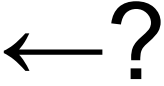
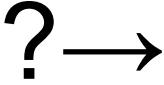
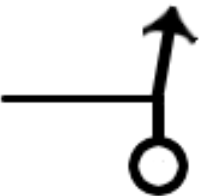
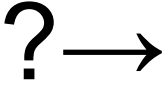
What	Details	Elapsed mileage	Miles until next
? →	If you get car sick, you may need to take cover. It's a _____ _____ for the next 2 miles, you'll soon discover.		
? →	Twarr = 806, Wilson = _____, Kleindorfer = 800		
? →	It's far too early to be weary, but if you need a rest, perhaps the folks at _____ & _____ will take you as their guest.		
	Turn left on to Woodside Road	4.3	0.6
? →	Going towards this would make your Rallye incomplete, but in 25 miles you'd be in _____.		
	Turn left on to Shingletown Road/PA-45E	4.9	0.9
? →	Should you journey on two wheels, the route name is different than that for automobiles. You'd be following PA _____ Route _____.		

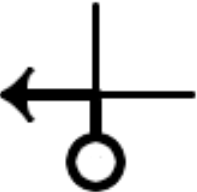



What	Details	Elapsed mileage	Miles until next
	Turn right on to W. Main Street	5.8	1.3
	Stan's Preserves aren't the type you spread on toast. The place named after him is the Stan _____ Preserve.		
	If you're looking to update your home's look, _____ Interior Design would be a good firm to book.		
	Don't freak, it's only _____ clicks to Spruce Creek.		
	Turn left on to N. Church Street	6.8	0.2
	Feeling a bit grimey after this far in the trip? Stop by _____ for a quick little snip.		
	Turn right on to Boal Ave/PA-45E	7.0	0.3

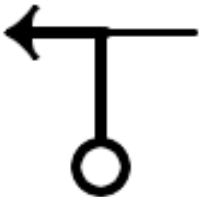

What	Details	Elapsed mileage	Miles until next
? →	MOO! says the _____ perched atop _____ Steak & Seafood.		
	Turn left on to PA-45E	7.3	5.9
? →	_____ may be named after a weeping tree, but it's mostly full of houses, we guarantee.		
? →	You need to be a member to play at the Elks, but what's their course a member of? _____. _____.		
? →	Although the sign out front says _____ Manor, it'd probably be a bad idea to bring a gun.		
? →	If underground exploration is what you crave, continue 21 miles to _____.		
? →	If you want to go boating where you won't be found, head to _____ Estates and sail around.		

What	Details	Elapsed mileage	Miles until next
? →	Sick of your driver not listening? Maybe it's time for a quick stop at Centre Hall _____.		
? →	The perfect cow is an _____ Holstein.		
? →	Building a basement or garage? Centre Hall _____ _____ can provide the supplies you need.		
	Turn right on to Tusseyville Road	13.2	1.6
← ?	Ken Porter is no Davy Crockett, even if he does use _____ Products.		
? →	Sick of all these ryhmes and winding roads? It's only 10 miles back to _____.		
	Turn left on to Airport Road	14.8	1.0

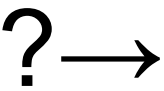
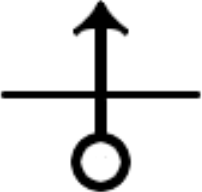
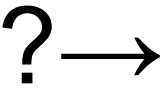
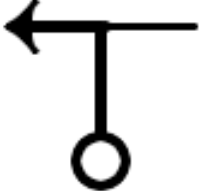

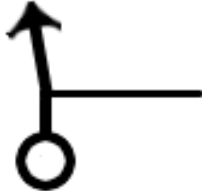
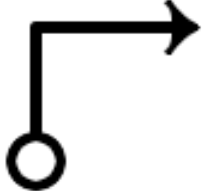
What	Details	Elapsed mileage	Miles until next
? →	What's with the stuff around here named after this weeping tree? This time it's _____ Farm.		
	Bear left to stay on Airport Road (at intersection of Geary Road, sign for Geary Road hiding on right)	15.8	<0.1
	Bear right to stay on Airport Road (at intersection of Williams Road).	15.8	1.2
? →	At Mid-State Airport, you discovered Autocross; but at the _____ Center, you could discover this: _____		
? →	Hungry? Forget something important for Halloween? Well, according to the sign on the right, you could pick up _____ and _____ if it was daylight.		
check point!	Pull in to parking area on left	17.0	reset odometer
As you leave the check point, continue on Airport Road in the direction you were going. This is to the left as you face the road from the parking area.		0.0	0.1

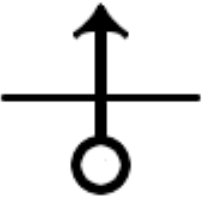
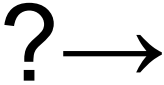
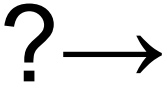

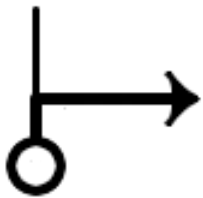
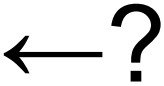
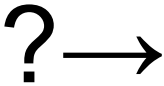
What	Details	Elapsed mileage	Miles until next
	Continue straight on to Sinking Creek Road (across PA-144)	0.1	1.7
	More bad news for the car sick. This time you'll be winding for _____ miles.		
	You'll come across a farm and see, maybe it's what they grow, _____ trees.		
	TR538 = _____		
	TR537 = _____		
	Bear slight right to continue on Sinking Creek Road (at intersection of Weaver Road)	1.8	0.5
	Look hard and find the Keystone, and then you'll discover you're near a _____.		

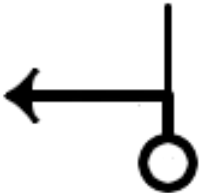
What	Details	Elapsed mileage	Miles until next
← ?	Finicky about the quality of your milk? Perhaps this local _____ of _____ can live up to your tastes.		
	Bear left to stay on Sinking Creek Road (at intersection of Egg Hill Road (gravel))	2.3	2.8
? →	Think your eyes are REALLY good? _____ Slurry _____ Find it, eagle eye!		
? →	Geez, this guy owns the entire forest? Better not trespass in _____'s _____.		
	Turn left on to School Street	5.1	<0.1
	Turn right on to Fire Hall Road (not marked, but it is a T intersection)	5.1	0.1
	Turn right on to Water Street (not marked, bear right after the fire hall at "Fire Truck Exit" sign)	5.2	0.3

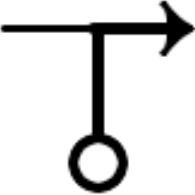
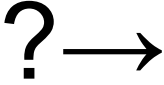

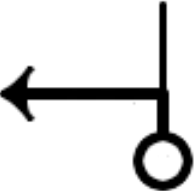
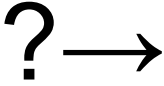
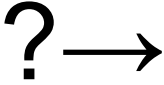
What	Details	Elapsed mileage	Miles until next
? →	You've got no time to eat or chill, otherwise you could stop at The _____.		
? →	I wouldn't mess with _____, you can pretty much guarantee that he's armed.		
? →	The teacher at this church doesn't teach pacifism - he teaches how to kick butt. What's his name? _____		
	Turn left on to Cooper Street (remember, no gravel roads)	5.5	0.7
? →	What State Route are you on? SR _____		
	Cooper Street becomes Penns Creek Road (at the intersection of Upper Georges Road)	6.2	2.8
? →	If you wanted to go to Potters Mills, it would add _____ miles to your route.		

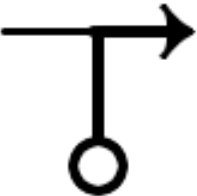
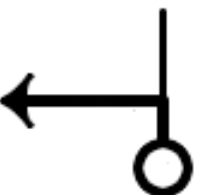
What	Details	Elapsed mileage	Miles until next
← ?	Remember the armed guy? If he isn't at home, you can bet he's at the _____ Fish and _____.		
info	There are over 1.5 miles between these two clues. There are no pumpkins to find here.		
? →	Rose seems like a fitting name for someone who sells _____ & _____.		
? →	There's a lot of "environment" out here, no wonder it's the home of _____ Environmental _____.		
←	Bear left to stay on Penns Creek Road (at the intersection of Lingle Valley Road)	9.0	1.6
← ?	Don't crash your car looking for this clue, although _____ could _____ fix you up if you do.		
← ?	Do you think they make Jam and Jelly on this _____ Farm?		

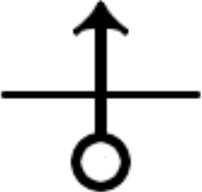
What	Details	Elapsed mileage	Miles until next
	Shopping for some country wares for your collection of the antique? Stop by _____ Along _____ Creek.		
	Continue straight on Penns Creek Road (through 4-way intersection of Paradise Road and Greenbriar Gap Road)	10.6	2.0
	I don't see any feed at the _____ Feed _____		
	On Main Street	12.6	0.5
	Miss your chance to get antiques? Stop by _____ Antiques.		
	Main Street becomes Coburn Road (at the intersection of Pine Creek Road)	13.1	1.6
	Coburn Road becomes Penn Street (no intersection)	14.7	0.4


What	Details	Elapsed mileage	Miles until next
	Continue straight on to North Street/PA-445N (across PA-45)	15.1	1.1
	Who's No. 1? _____		
	Is your car (like this rallye) not running the way you want it to? The people at _____ Center can help you with one of those problems.		
	North Street/PA-445N becomes Millheim Narrows Road/PA-445N (no intersection)	16.0	1.4
	Turn right on to Smullton Road	17.4	2.6
	It's not Giant or Wegmans, but out here _____ is the best you're gonna get.		
	What can't you do over the guardrail? _____		

What	Details	Elapsed mileage	Miles until next
? →	When did Centre Mills Bed & Breakfast open? _____		
? →	Wanna give your pet a shock? Drop them off at _____ _____.		
← ?	You can't get wet goods here at _____ _____.		
	Turn left on to Town Lane	20.0	0.7
? →	You must be sick of crossing Elk Creek by now, considering you've crossed it _____ times tonight!		
← ?	Tired of fumbling around in the dark? Then stop by The _____ _____ for Coleman Supplies.		
? →	At Rebersburg Elementary School, they are proud to be a _____ free school.		

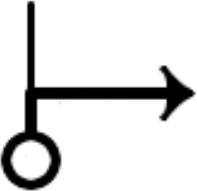

What	Details	Elapsed mileage	Miles until next
	Turn right on to E. Main Street/PA-192E	20.7	0.3
	All this rhyming making you want to scream? Then stop by Clover Farm Stores for some _____.		
	E. Main Street/PA-192E becomes Brush Valley Road/PA-192E (no intersection)	21.0	7.8
info	There are no questions or pumpkins until after the next direction (but don't forget to know your limits...)		
	Turn left on to Bull Run Road/PA-477N	28.8	3.7
	The woods surround our Happy Valley, yet I have never seen a _____ flying in this State Forest.		
	Need a shortcut between Engle Road and Hough Mountain Trail? _____ Road can take you there.		


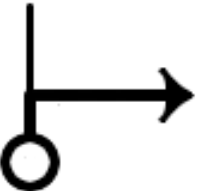

What	Details	Elapsed mileage	Miles until next
? →	These apples look tasty, but don't you dare steal. You can pay for them at the _____ if you feel like a meal.		
? →	Don't worry, you haven't driven to Ireland. Although these Orchards do belong to clan _____.		
? →	A tree is falling in TIIIIIIIMMMBERRRRRRRRR_____!!!!		
? →	How much would it cost you to "take a dump" in the woods? _____		
	Turn right on to W. Winter Road/PA-477N (follow PA-477N to the right)	32.5	1.0
	Turn left on to S. Mill Street/PA-477N (follow PA-477N to the left)	33.5	1.4
? →	Not living up to your civic duty? You can meet with the _____ on the 2nd and 4th Monday of the month.		


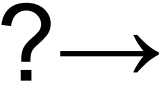
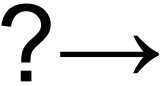
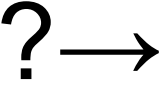
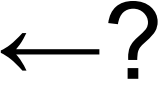
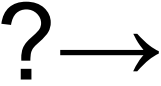
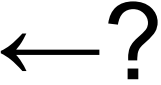
What	Details	Elapsed mileage	Miles until next
? →	You won't find a green ogre at _____ Valley Service.		
	Continue straight on to N. Mill Street/PA-477N (across PA-880)	34.9	0.5
← ?	What's this former Pittsburgh department store doing way out here? _____.		
check point!	Pull in to parking area on right	35.4	reset odometer
	As you leave the check point, continue on N. Mill Street/PA477N in the direction you were going. This is to the right as you face the road from the parking area.	0.0	1.0
? →	You'd think it'd smell worse with a name like _____ Spring.		
? →	Is your co-driver driving you insane? You can fire off a few rounds to let loose at the Southern _____ County _____ Association. The Club House & Grounds are just a turn away!		

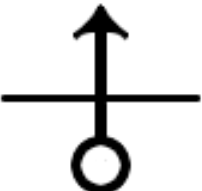
What	Details	Elapsed mileage	Miles until next
? →	Big trucks and TDI VWs are the only ones who care about the _____ Gas in 1 mi on RT-477.		
? →	Is it snowing outside? Who knows, we wrote this weeks ago! But back at _____ State Park, it might just be.		
? →	Maybe these road cleaners hang out at the Park above! _____ Riders Club.		
? →	They have lots of Christmas trees, but they aren't for chopping at _____ Campground.		
	N. Mill Street/PA-477N becomes Long Run Road/PA-477N (at the intersection of Rockey Road)	1.0	9.6
? →	You can satisfy all your Custom Butchering needs at _____ Services.		
? →	A shovel wasn't on the list for tonight - use it here and you'll anger the _____ Telephone Co. for breaking their Fiber Optic laser light.		

What	Details	Elapsed mileage	Miles until next
?→	With so many denominations out there, how do you choose? But by being _____ (/Fundamental) how could you lose?		
?→	What a night to visit _____ Cemetery! But don't linger too long, or you might join them.		
←?	The name may say _____ & _____ _____, but I can't see any single or double wides from here.		
info	Beginning at mile 3.0, there are no questions or pumpkins for 4.0 miles (but don't forget to know your limits...).		
?→	Feel like being a clown? The _____ sign means there's a playground around.		
?→	Since _____, Hackenberg's General Store has been fulfilling the locals' food fix.		
←?	Who's the most hated man in all of Lamar Township? Obviously, it's _____, who collects your hard earned money for Uncle Sam.		

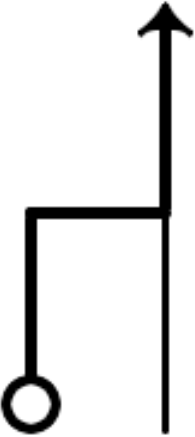
What	Details	Elapsed mileage	Miles until next
← ?	What convenience, shopping from your car at the _____ Road Side _____.		
? →	I can only dream of getting a racing sponsorship... so how in the world did the Lamar Township Vol Fire Co. get _____ on the board?		
	Bear right to stay on Long Run Road/PA-477N (at the intersection of Ridge Road)	10.6	0.2
? →	Who's been chopping down all of Clinton County's trees? It would be a good guess to say it's _____.		
	Turn left on to Gilmore Road	10.8	0.6
check point!	Pull in to parking area directly across the T intersection of Gilmore Road and Mackeyville Road	11.4	reset odometer
As you leave the check point, continue on Mackeyville Road toward PA-64. This is to the left as you face the road from the parking area.		0.0	<0.1


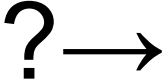
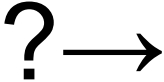
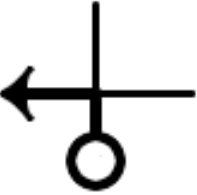
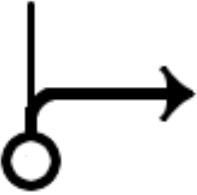
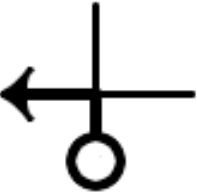
What	Details	Elapsed mileage	Miles until next
? →	If Groceries and Videos are what you're hunting for, you can get them all at _____ store.		
	Turn left on to Nittany Valley Drive/PA-64S	0.0	0.4
	Turn right on to Kryder Road	0.4	2.2
? →	Get out your royal cape and sceptre! It's time to buy _____ _____ Tires.		
? →	Ken Porter and Dennis Hoffman have this in common: _____ _____.		
	Turn left on to Jacksonville Road (not marked, but it is a T intersection)	2.6	0.1
? →	Anglers beware, although _____ _____ looks like an easy target, the fish in here are too young for you.		

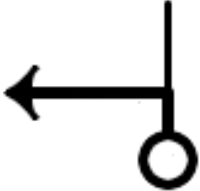
What	Details	Elapsed mileage	Miles until next
	Bear slight right to continue on Jacksonville Road (across 1 lane bridge at intersection of Peach Orchard Road)	2.7	8.0
	If Lassie's looking a bit long and shaggy, _____ - _____ & _____ can get her back in show condition.		
	While it may not look official, you should still take the _____ _____ sign seriously... there could be children around.		
	Out here, amateur fences won't make the cut. You need a _____ if you want to protect your butt.		
	At _____, they're Helping Forge the Warrior Spirit.		
	Although not world renowned, the _____ _____ is indeed Regulated Hunting Ground.		
	What a creative name Tim & Gloria Rogers came up with for _____.		

What	Details	Elapsed mileage	Miles until next
? →	Better get your shopping done here before _____, because if you want _____, mums, _____ and fall specialities they're closed 'till Monday.		
? →	_____ looks like quite the estate, as it was established in 1968.		
? →	While making this rally, every time we saw a _____ sign we wondered what they were hiding.		
? →	Even though you know the PIN is 1060, you can't get any money from this Member of The _____.		
? →	If you've got any roadkill to scrape off your fender, taking a trip down _____ could make the meat a bit more tender.		
? →	Think this cemetery looks clean? You have the _____ to thank.		
	On Jacksonville Road/PA-26S (Jacksonville Road and PA-26S merge here)	10.7	5.9

What	Details	Elapsed mileage	Miles until next
? →	I bet there are rocks in the _____ that are harder than your teammate's skull.		
? →	100 years does not an old farm make in our fair state. However, this one is still proud to be a _____ Farm.		
? →	With all the money they have, do you think The _____ really clean the road out here?		
? →	Using lathes, planers, saws and more are just some of the perks of working at _____		
? →	YOU MUST BE BLIND IF YOU MISS THIS SIGN! _____.		
← ?	You may have stopped for brown eggs already, but if not, your last chance is at _____.		
? →	The folks at _____ are courteous and looking out for you. They thank you and wish you to have a safe trip.		

What	Details	Elapsed mileage	Miles until next
? →	Think the residents of _____ are sick of running in to their antlered friends?		
	Turn right on to Jacksonville Road (just after the 4 lane section of PA-26 begins, Jacksonville Road and PA-26S split here)	16.6	<0.1
	Immediately bear left to stay on Jacksonville Road	16.6	2.4
← ?	Being the Guest Speaker at The _____ has its perks! Come Sunday, you won't need to worry about your parking spot being stolen by jerks.		
? →	What's the title of tomorrow's sermon at First Baptist Church? _____ _____ _____		
? →	If you can't wait for the food at our party, you can visit _____, Home of Scott's Roasting and eat yourself hearty.		
? →	As cool as it'd be if David Hasselhoff lived here, you won't find KITT parked anywhere in _____ ll.		

What	Details	Elapsed mileage	Miles until next
	Jacksonville Road becomes E. Howard Street (no intersection)	19.0	0.9
	Wanna get jiggy with it? Perhaps you can get down with Pastor Will Smith at The _____.		
	The mood in your car has likely turned sour, the tension growing by the hour, maybe a trip to _____ for a flower will melt your teammate's angry glower.		
	On N. Allegheny Street	19.9	0.1
	On W. High Street (sign reads E. High Street)	20.0	0.1
info	The finish is on your left, _____. _____. 1094. The address is 120. Continue following the directions to find the parking area.		
	On S. Spring Street	20.1	<0.1

What	Details	Elapsed mileage	Miles until next
	<p>In to Municipal Parking (or any street spot of your choosing)</p>	<p>20.1</p>	<p>0.0</p>
<p>info</p>	<p>Return to W. High Street to enter the facility through the front door.</p>		